









AMENDED
Gaston-Cleveland-Lincoln MPO
Comprehensive
Transportation Plan

Plan date: November 28, 2016
 Revision date: June 28, 2018
 Revision date (2): March 28, 2019

- Sheet 1 Adoption Sheet
- Sheet 2 Highway Map
- Sheet 3 Public Transportation and Rail Map
- Sheet 4 Bicycle Map
- Sheet 5 Pedestrian Map

-  Schools
-  Roads
-  Railroads
-  Rivers
-  Water Bodies
-  County Boundaries
-  Municipalities



Adopted by:
 Gaston-Cleveland-Lincoln MPO
 Date: December 7, 2016
 Amended Date: June 28, 2018
 Amended Date (2): March 28, 2019

NCDOT
 Date: March 9, 2017
 Amended Date: January 10, 2019
 Amended Date (2): February 6, 2020

Recommended by:
 Transportation Planning Division
 Date: February 13, 2017
 Amended Date: December 7, 2018
 Amended Date (2): January 13, 2020

2018: This CTP has been amended to reflect changes to the highway, bicycle, and pedestrian maps. Refer to the Summary of Amendments dated June 28, 2018 and the CTP Maps for further detail.

2019: This CTP has been amended to reflect changes to the highway, public transportation & rail, bicycle, and pedestrian maps. Refer to the Summary of Amendments dated March 28, 2019 and the CTP Maps for further detail.

